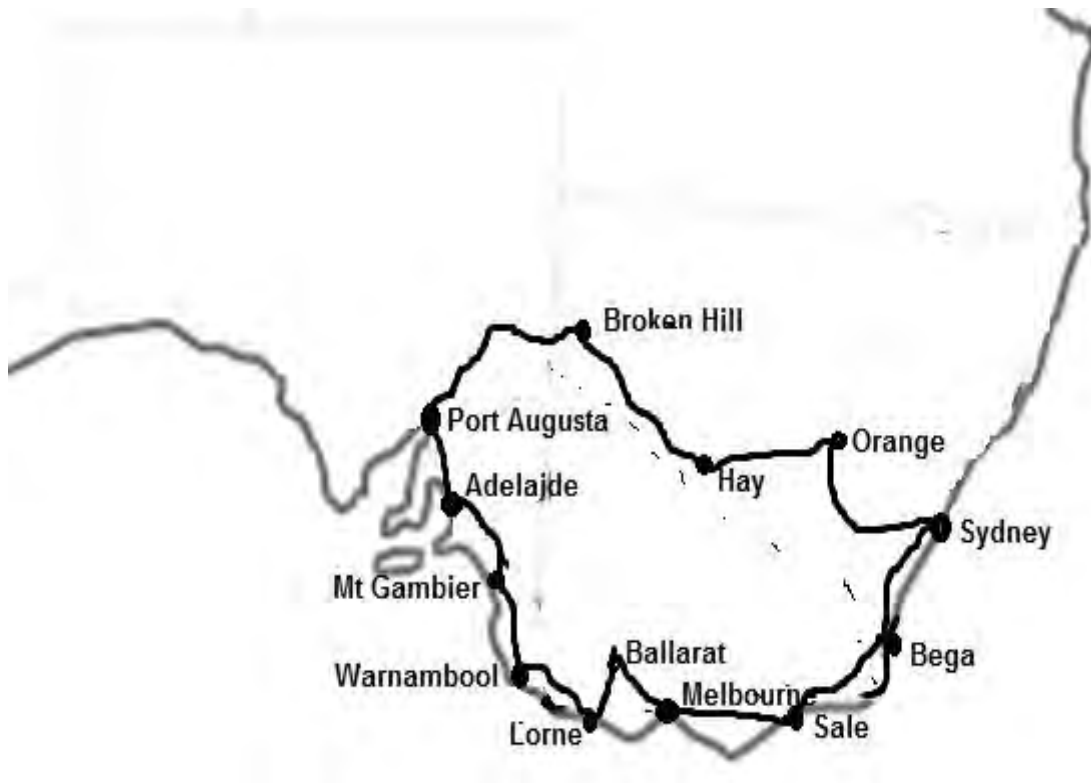


## Australian International Ride 2017



**16 Days**

**TOTAL DISTANCE: 4,830 km**

**TOTAL RIDING TIME: 60 Hours**

## DAY 1 31<sup>st</sup> October SYDNEY

### Close to Hornsby Depot

Ascot Motor Inn \*\*\*  
2.4 Km from Hornsby Depot  
18 Ingram Road, Wahroonga, NSW Ph: (02) 9487 3355  
Em: [info@ascotmotorinn.net.au](mailto:info@ascotmotorinn.net.au) <http://www.ascotmotorinn.net.au>  
Rooms from \$130 per night



## Welcome to Sydney !

Best known for its beautiful Harbour and Opera House, with a distinctive sail-like design. Massive Darling Harbour and Circular Quay are hubs of waterside life, with the towering, arched Harbour Bridge and esteemed Royal Botanic Gardens nearby. Sydney Tower's 268m glass viewing platform, the Skywalk, offers 360-degree views of the city, harbour and suburbs.





## DAY 2 1<sup>st</sup> November Orange

Sydney – Blue Mountains - Orange

Distance: 300 km

Riding time: 4 hr 30 min

Hotel Canobolas Motel & Units \*\*\*

248 Summer Street, Orange NSW

Em: [info@hotelcanobolas.com](mailto:info@hotelcanobolas.com)

Rooms from \$125 per night

Ph: 02 6362 2444

[www.hotelcanobolas.com](http://www.hotelcanobolas.com)



### Blue Mountains – Three Sisters

The Three Sisters is the Blue Mountains' most spectacular landmark. Located at Echo Point Katoomba, around 2.5 kilometres from the Great Western Highway. The Three Sisters is essentially an unusual rock formation representing three sisters who according to Aboriginal legend were turned to stone. The character of the Three Sisters changes throughout the day and throughout the seasons as the sunlight brings out the magnificent colours. Each of the Three Sisters stand at 922, 918 & 906 metres tall, respectively. That's over 3000 feet above sea level!

Parking Meters at Echo Point

Monday – Sunday: 9am – 5pm

1st Hour \$3.80 Then \$4.40 per hour



### Lithgow Zig Zag Railway

Opened Monday October 18, 1869; The zig zag attracted a great deal of attention both in Australia and overseas; being regarded as a major engineering feat of its day and attracting many of the ablest engineers of the time. It is said that, with two or three exceptions, the work was without parallel in the world.

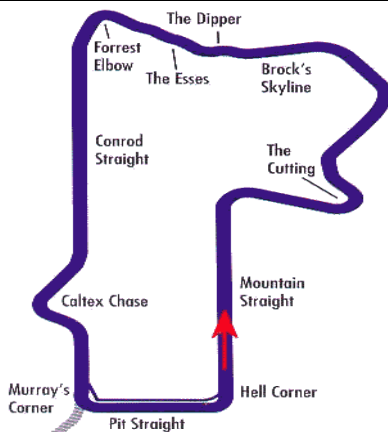
The construction involved, in some places, surveyors being suspended by ropes from the cliff-tops.



### Mount Panorama, Motor Racing Circuit Bathurst

Is best known as the home of the Bathurst 12 Hour motor race, held each February, and the Bathurst 1000 motor race, held each October. The track is 6.213 km (4 mi) long, and is technically a street circuit, as the circuit is a public road when no racing events are being run, and there are many residences which can only be accessed from the circuit.

Historically, the racetrack has been used for a wide variety of racing categories, including everything from open-wheel racers to motorcycles. As a public road, on non-race days and when it is not closed off during the day as part of a racing event, Mount Panorama is open to the public. Cars can drive in both directions around the circuit for no charge. However, a strict speed limit of 60 km/h (37 mph) is enforced, and police regularly patrol the circuit.



## DAY 3 2<sup>nd</sup> November Hay

Orange – West Wyalong - Hay

Distance: 400 km

Riding time: 5hr

Highway Motor Inn \*\*\*

394 Murray St, Hay NSW

[www.highwayinnmotel.com.au](http://www.highwayinnmotel.com.au)

Rooms from \$125 per night

Ph: 02 6993 2102

Em: [highway.inn.motel@bigpond.com](mailto:highway.inn.motel@bigpond.com)



### Wyalong

The twin towns of Wyalong and West Wyalong retain a feel of the bygone gold era, with many historic buildings, old-style shop facades and wrought-iron verandahs. Situated at the intersection of the Newell and Mid Western highways, 139 km south-west of Parkes, West Wyalong rose from the plains following the discovery of gold in 1893. Today, West Wyalong is a successful agricultural centre, producing most of the State's cereal crops. The 'crooked mile', West Wyalong's unique main street. It was originally a bullock track, which wound around gold diggings and old tree stumps.

### Forbes

Rich in gold-mining history and the site of the biggest gold robbery in Australia's history, Forbes is renowned for its connections with notorious bushrangers Ben Hall and Frank Gardiner. Bushranger Ben Hall and his gang started to 'work' the area around Forbes in the early 1860s, and tales of his exploits have passed into folklore. Hall's reign was short-lived as he was brought down in a shower of bullets in 1865. Today, Forbes is an agricultural centre for wheat, sheep, dairy and fruit. This prosperous Country NSW town, famous for its bushranger history, sits amid farmland on the Lachlan River.



### Hay

Hay is a historic farming town in the heart of Country NSW. Located on the banks of the Murrumbidgee River and surrounded by the vast grasslands of One Tree Plain, Hay has many fine heritage buildings and a diverse collection of museums. You can learn about the pastoralists, prisoners of war, shearers and bishops who have all made their mark here.





## DAY 4 3<sup>rd</sup> November Broken Hill

Hay- Wentworth – Broken Hill

Distance: 580 km

Riding time: 6 hr 30 min

Desert Sand Motor Inn \*\*\*

357 Cobalt Street, Broken Hill

NSW <http://desertsand.com.au/>

Ph: [08 8088 4122](tel:0880884122) [Rooms from](#)

\$120 per night



### Wentworth

As an historic and important colonial-era river port, Wentworth has also been known as the 'Gateway to the Outback'. Founded as a river port in the early 1850s, it soon became the busiest inland port in Australia by the late 1870s. Situated at the great confluence of the Darling and the Murray rivers in far south-western NSW, Wentworth has an illustrious history as the busiest inland river port in NSW. Today, you can still experience the town's river-boat history as well as explore the colonial legacies of the old frontier township.

### Broken Hill

Broken Hill is an isolated mining city in the far west of outback New South Wales, Australia. The "BH" in the world's largest mining company, BHP Billiton, refers to "Broken Hill" and its early operations in the city. Broken Hill has been referred to as "The Silver City", the "Oasis of the West", and the "Capital of the Outback". About 10 km from Broken Hill, in the middle of the Living Desert Reserve, is Sundown Hill, the site of the Living Desert Sculptures. Follow the easy walking trail that takes you past these beautiful sandstone sculptures, even more striking in this desert setting.



### Line of Lode Memorial

Line of Lode Miner's Memorial and restaurant is a dramatic, iconic new structure on the edge of the mullock heap that dissects Broken Hill. It is a memorial to the 800 or more miners who lost their lives working along the Line of Lode. The building itself is a metaphor for the underground lives of the miners, evoking the damp, claustrophobic underground environment and audio-visuals of miners at work. The views over Broken Hill are spectacular.

## DAY 5 & 6 4<sup>th</sup> November Port Augusta

Broken Hill – Petersborough – Port Augusta

Distance: 450 km

Riding time: 5 hr

Pampas Motel \*\*\*

76 Stirling Road, Port Augusta, SA

Ph: 08 86423795

Em: [info@pampasmotel.com.au](mailto:info@pampasmotel.com.au)

<http://www.pampasmotel.com.au/>

Rooms from \$125 per night



### Alligator Gorge

Offering some of the most spectacular and colourful rock formations in the Flinders Ranges. Alligator Gorge is within the Mt Remarkable National Park.

The turn-off is opposite the entrance to Beautiful Valley Caravan Park. A 12km sealed road winds through Magnificent scenery leading visitors to a car park, several walking trails start here.

An entry fee is applicable.

### Peterborough

Peterborough is a town in the mid north of South Australia, in wheat country. During the heyday of the 1950s and 60s, over 100 steam locomotives were being moved in and out of Peterborough – so many locos and so much steam that the local climate of the shallow valley was made slightly warmer. Visit the **Peterborough Motorcycle and Antique Museum** with 52 great motorcycles to view.

Monday - Closed Tuesday - Saturday 10 am to 3 pm

Sunday - by appointment only ADMISSION - \$7.00 pp

59 Kitchener street, Peterborough. Ph: 0429 031 403



**Port Augusta** Situated on the tip of the Spencer Gulf, Port Augusta is known as the 'Crossroads of Australia'. It is where the major inland highways from Western Australia, Northern Territory, New South Wales and Victoria converge. The city is framed by the backdrop of the stunning Flinders Ranges and the gateway to Australia's outback. In 1852 South Australian colonists had settled in Port Augusta and the town soon became a thriving commercial centre and port, serving the needs of pastoralists in the truly vast hinterlands to the north. For a time wool exports were the mainstay of Port Augusta's economy with many London sailing clippers bearing cargoes to English wool mills.



## DAY 6 5<sup>th</sup> November Port Augusta

Quorn – Wilpena Pound – Port Augusta

Distance: 400 km

Riding time: 5 hr



### Quorn

Nestled in a valley in the Flinders Ranges, Quorn was established as a town on the Great Northern Railway line in 1878. The line was built by Chinese and British workers and operated for over 45 years (it closed in 1957). Part of the line through Pichi Richi Pass has been restored as a tourist railway, taking passengers on a scenic 33-kilometre round trip via Port Augusta. The town's old charm has not been lost on movie producers – the historic streetscapes and surrounding landscapes have been used in many films.

### Wilpena Pound

Wilpena Pound is a natural amphitheatre of mountains located 429 kilometres (267 mi) north of Adelaide, South Australia, Australia in the heart of the Flinders Ranges National Park. The Pound is the most northern point with access via a sealed road in this part of the Flinders Ranges.

Wilpena Pound is one of the most popular sites in the Flinders Ranges for international tourists to visit the outback because of the large development that has occurred at the Wilpena Pound Resort on the eastern side of Wilpena Pound and Rawnsley Park Station on the western side. There are many modern facilities there that make it appealing for people who are not familiar with the semi-arid conditions. Tourists also go on scenic flights from an unsealed airstrip at Wilpena Pound resort and Rawnsley Park 30 kilometres (19 mi) north east of Hawker.

Wilpena Eating House was built in 1862 to handle passing traders, until the structure was abandoned in the 1880s. The structure was built with local pine slabs and a roof made from grass.

Arkaroo rock holds the history of Flinders Ranges as the aboriginals painted events depicting what happened in Flinders Ranges, such as the formation of Wilpena Pound.

Wilpena Pound was made internationally famous after Harold Cazneaux took a picture of a lonely tree surviving in the harsh semi-arid climate of Wilpena Pound.



## DAY 7 & 8 6<sup>th</sup> November Adelaide

Port Augusta – Melrose – Clare - Adelaide

Distance: 400 km

Riding time: 5 hr

Mawson Lakes Hotel \*\*\*\*

10 Main Street Mawson Lakes SA

Ph: 08 8360 3500

[www.mawsonlakeshotel.com.au/](http://www.mawsonlakeshotel.com.au/)

Rooms from \$145per night

25 minutes from Adelaide

Centre 50 minutes from Barossa

Valley Wine Region



### Laura Golden North Ice Cream

For over 100 years Laura Golden has been in production in South Australia. Commencing with the selling of fresh cream and milk, to the first production of ice cream, to its status as an official icon of South Australia. At Golden North Ice Cream only the freshest milk and cream are sourced direct from Aussie farmers to create rich and creamy ice cream.

### Clare Valley

Clare Valley is a valley located in South Australia about 100 kilometres (62 mi) north of the Adelaide city centre. Clare Valley accounts for 1.3 per cent of Australian wine production, the region's wine is internationally acclaimed, with listings in five star restaurants and aircrafts all around the world. The Clare Valley is home to the only remaining Jesuit-owned winery in Australia, Sevenhill Cellars, which to this day, produces sacramental wine for religious ceremony. Here you are able to visit around 30 cellar doors and most wineries are located close to the Riesling trail.





**DAY 8 7th November Adelaide**  
**Rotary Meeting**



**Kangaroo Island**

Kangaroo Island is a pristine wilderness - a place that has offered protection to substantial populations of native Australian animals, a place of beauty and a place of escape. third largest island off the coast of mainland Australia, Kangaroo Island is more than a day-trip destination. Two large, vehicle and passenger ferries, between Cape Jervis (approx. 2 hour drive from Adelaide on the Fleurieu Peninsula) and Penneshaw KI. There are four departures daily, with additional services during peak times. Bookings are necessary. Travelling time is a comfortable 45 minutes.

**Whispering Wall**

The 'Whispering Wall' is actually a concrete dam that was constructed by more than 400 workers who lived in camp tents and rough huts on the banks of the South Para River for three years between 1899-1902. and holds back the 4515ml Barossa Reservoir. Being a hard and curved surface, sound from one side travels unobstructed from one side to the other so that someone whispering on one side can be clearly heard by those on the other side.





## The Big Rocking Horse

The Big Rocking Horse is a tourist attraction located in the town of Gumeracha, South Australia. Designed by David McIntosh, the structure weighs 25 tonnes and stands at over 18 metres tall, and is one of a number of Big Things in Australia designed to attract the attention of passing motorists. The Big Rocking Horse is part of a larger complex incorporating the Toy Factory, a cafe and a wildlife park. The factory sells a large range of wooden toys and souvenirs, while the wildlife park (which covers approximately seven acres), features a number of native and introduced species, including emus, wallabies and kangaroos. The cafe can seat up to 65 people, and serves a range of well-priced breakfast and lunch alternatives.

## Melba Chocolate Factory

Melba's Chocolates was started by Graeme and Joy Foristal in March 1981 in a small wash house behind their Adelaide Restaurant, 'Melba's'. The business progressed in varying stages and with the restaurant sale, was relocated to a single car garage behind their Oakbank home. July 1st 1990 Melba's transferred to this historic Woodside Farmers Union Factory site which had closed in 1977. Historically, Melba's operated old heritage chocolate and confectionery making machinery and this continues today allowing visitors to experience the old arts and techniques.



## Victor Harbour

Victor Harbor is located 80 kilometres, just under an hours drive, due south of Adelaide, South Australia. Victor Harbor is one of the most popular coastal playgrounds in South Australia and has been a favourite holiday destination with families since the late 1800s. The town overlooks the beautiful Encounter Bay with a coastline featuring the huge rock outcrop of The Bluff and the very popular Granite Island. The island is made special by having the world's only daily Horse Drawn Tram service that began operating in 1886. Many visitors travelling from the eastern states along the Great Ocean Road access Victor Harbor by crossing the Murray River at Wellington. The proximity to Kangaroo Island, to the River Port of Goolwa and to the Southern Wine Region makes this a choice location to base a holiday. Encounter Bay is blessed with a classic Mediterranean climate that makes Victor Harbor a great destination all year round.



## DAY 9 8th November Mount Gambier

Adelaide – Robe – Mount Gambier

Distance: 450 km

Riding time: 5 hr

Jubilee Motor Inn \*\*\*

180 Jubilee Highway East, Mount Gambier, SA

Ph: 08 8725 7444

Em: jubileemotel@internode.on.net

<http://www.jubileemotorinn.com/> Rooms from \$110 per night



### Robe

Robe is a town and fishing port located in the Limestone Coast of South Australia. The town's has a distinctive combination of historical buildings, ocean, fishing fleets, lakes and dense bush. Robe is located 338 km south east of Adelaide on Guichen Bay. Today it is very much an attractive holiday resort combining a dramatic rocky, windswept coastline with a number of attractive and secluded beaches including the beautiful, 17km-long Long Beach. It is notable for its very sophisticated and charming town centre and is one of the most attractive historic towns in South Australia.

### Mount Gambier

The city is located on the slopes of Mount Gambier (volcano) in the south east of the state. Top of the list of Mount Gambier attractions is the beautiful Blue Lake. With its ever changing water colour in the various seasons, the lake water turns a dense blue in November to a grey colour in April. Other Mount Gambier tourist attractions include a number of other lakes; including the Valley Lake, the Little Blue Lake and and other smaller lakes dotted around the volcanic area. Another popular choice for visitors to Mount Gambier is the Cave Gardens. Families come here to picnic and spend time in the stunning and aromatic rose gardens whilst they lunch on the manicured lawn.

You can also climb to the top of Centenary Tower and get the best scenic views of the surrounding city and landscape. The volcanic craters and lakes are also some of the most popular attractions for visitors to Mount Gambier.

In addition, Mount Gambier also offers a multitude of adventurous outdoor activities; such as cave diving, hiking, walking trails and trekking opportunities.



## DAY 10 9th November Warrnambool

Mount Gambier – Portland - Warrnambool

Distance: 250 km

Riding time: 3 hr

Warrnambool Motel & Holiday Park  
\*\*\*

100 Simpson St, Warrnambool

Ph: 03 5562 5031

Em: [info@whpark.com.au](mailto:info@whpark.com.au)

<http://www.whpark.com.au/>

Motel Rooms from \$110 per night  
4 Berth ensuite cabins from \$100 per night  
2 Bedroom Apt (sleeps 5) from \$135 per night



### Portland

Portland is Victoria's first settlement and it offers a great range of activities. Fantastic beaches, fishing, Whale watching, tours of aboriginal sites, shopping, history and botanical gardens. Whaling and whale boats played an important part in Portland's economy in the early years of European settlement. Whaleboats were central to the whaling industry, Portland's main industry in the 1830's and early 1840's. The whaling industry at Portland was established in the early 1830's. It was bay whaling, where whaleboats were rowed out from the shore whaling stations to hunt migrating whales or female whales entering the bay to give birth. If the yellow flag is flying outside the Portland Visitor Information Centre, there is a great chance visitors will catch a glimpse of Southern Right Whales, which often visit Portland & Cape Bridgewater Bays in winter. They visit the south-west coast from May to October, on their annual migration from the deep Southern Ocean.

### Warrnambool

The coast around Warrnambool and down to Cape Otway is known as the Shipwreck Coast, due to the large number of water vessels that ran aground in the 1800s and early 1900s due to ferocious weather conditions and the rocky coastline. At Logans Beach, adjacent to the mouth of the Hopkins River, is a whale viewing platform, making it one of the region's best observation points for these mammals during the calving season between June and September. Warrnambool's rich maritime history can be explored at Flagstaff Hill Maritime Museum, which is a recreated 19th century sea port with interactive displays and buildings created from authentic materials.

**Flagstaff Hill Maritime Museum** : 89 Merri St, Warrnambool

Opening Hours : Open Daily from 9am until 5pm (last admission 4pm).

Prices : Adult \$16, Concession \$12.50, Child \$6.50

Shipwrecked Sound and Laser Show - Night Experience

Runs nightly at dusk you will be advised at booking of show time.

Prices : Adults - \$26, Concession \$23, Child \$13.95

Discounts apply if you purchase both day and night entry





## DAY 11 & 12 10<sup>th</sup> & 11<sup>th</sup> November Ballarat

Warrnambool – Great Ocean Road – Lorne – Ballarat

Distance: 400 km

Riding time: 5 hr 30 min

Ballarat Eureka Lodge Motel

\*\*\*

119 Stawell St South, East

Ballarat, Vic

Ph: 1300 277 246

<http://>

[www.eurekalodge.com.au/](http://www.eurekalodge.com.au/)

Rooms from \$110 per night



### Great Ocean Road

Drive Victoria's Great Ocean Road, home to the craggy limestone spires of the Twelve Apostles. The Great Ocean Road is an Australian National Heritage listed 243 kilometres stretch of road along the south-eastern coast of Australia. Built by returned soldiers between 1919 and 1932 and dedicated to soldiers killed during World War I, the road is the world's largest war memorial. Winding through varying terrain along the coast and providing access to several prominent landmarks

### Ballarat

Ballarat is Victoria's third largest city, located just over an hour by road or rail west of Melbourne. Ballarat has enjoyed a rich and prosperous heritage thanks to the Gold Rush which began in 1851. News that the Ballarat region was home to the richest alluvial goldfield in the world resulted in a population explosion as people came from all over the world seeking fortune.

**Sovereign Hill** - Step back in time to Ballarat's gold mining days at Sovereign Hill which is a recreated gold township of the 1850s where you can experience life in that era. Bradshaw Street, Ballarat Phone: 03 5337 1100.

10.00 am to 5.00 pm every day Adult \$54 Concession \$43.20 Children \$24.15

### Sound and Light Show

First Show 5.30 pm Second Show 8.30 pm Bookings are essential



### Creswick Woollen Mills

Creswick Woollen Mills' is the perfect destination for day-trippers, holiday makers and tour groups, both large and small. The mills' tourism experience "A Very Fine Yarn" showcases the journey of fibre; all the way from its source on the alpaca, through the manufacturing process and how it ends up on the shop shelf.

Railway Parade, Creswick Phone: 03 5345 2202

Exhibit open daily at 11am, 12noon, 1pm and 2pm The cost is \$15 per adult and is redeemable on any purchase over \$50.

## DAY 13 12<sup>th</sup> November Sale

**Ballarat – Portsea - Sale**

**Distance: 400 km**

**Riding time: 5 hr**

Hacienda Motel \*\*\*

Cnr Princess Hwy & Raymond St,

Sale Ph: 03 5144 1422

Rooms from \$120 per night

Em:

[stay@haciendamotelsale.com.au](mailto:stay@haciendamotelsale.com.au)

[www.haciendamotelsale.com.au](http://www.haciendamotelsale.com.au)



### Queenscliff to Portsea Ferry - Avoids riding through Melbourne



The spectacular 40-minute trip on the Queenscliff Sorrento Ferry Service links Melbourne's most magnificent coastal regions: the Bellarine Peninsula and Mornington Peninsula.

1 Wharf St E, Queenscliff Phone: (03) 5258 3244

Sailing times will need to be confirmed, however generally sails hourly.

Fare: One way motorbike \$35

### Sale

Sale is situated roughly mid-way between the other large Gippsland centres of Traralgon and Bairnsdale, just west of the extensive Gippsland Lakes network. In 1890, Sale became a river port due to the construction of a man-made canal linking the town centre with the Gippsland Lakes and the open sea via the Thomson River. The historic Port of Sale has been preserved. The historic Swing Bridge is located around 5 kilometres south of Sale, off the South Gippsland Highway north of Longford. This 45 metre long wrought-iron structure was built in 1883 and spans the La Trobe River at the Thomson River junction. Its design allowed the bridge to swing open to allow steam boats travelling between the Port of Sale and Melbourne to pass through during the late 1800s and early 1900s. The bridge is now open to pedestrians only. Sale is also the home of the Roulettes which are the Royal Australian Air Force's formation aerobatic display team. They provide about 150 flying displays a year, in Australia and in friendly countries around the South-east Asian region. The Roulettes form part of the RAAF Central Flying School.





## DAY 14 13<sup>th</sup> November Bega

Sale – Bega

Distance: 400 km

Riding time: 5 hr

**Bega Village Motor Inn \*\*\***

98 Gipps Street, Bega, NSW

Ph: 02 6492 2466

Rooms from \$135 per night

Em: [begavillage@acr.net.au](mailto:begavillage@acr.net.au)

<http://begavillagemotorinn.gday.com.au>



traditional way. Bega Cheese is now a household name in Australia, producing processed and natural cheddar cheese products. Set inland in a valley at the junction of the Bega and Brogo rivers and surrounded by rich dairy country, Bega is a pretty, historic town that's the rural centre of the NSW Sapphire Coast and gateway to the lush Bega Valley. With its deciduous forests, lush green dairy pastures and a sapphire blue coastline edged with pristine white sands less than 20 minutes' drive away. One of the area's most well-known attractions is the Bega Cheese Heritage Centre. Housed in a faithful reproduction of the original dairy co-op built in 1899, it tells the story of cheese-making production in the area. Here you can taste and buy famous Bega cheese, and learn more about the cheese-making process and the area's history.

### Bega Cheese Heritage Centre

At the Bega Cheese Heritage Centre experience and enjoy good old fashioned country hospitality. The Bega Cheese Heritage Centre is a faithful reconstruction of one of the first buildings on the Co-Op site (1899). The museum offers visitors the chance to see how dairying has shaped the culture of the Bega Valley. At the Centre you can taste different varieties of Bega cheese and purchase from their wide selection of Bega cheese as well as other local and Australian cheese. There is also a wide range of gifts and souvenirs. The coffee shop offers a selection of homemade meals and cakes. You can also enjoy a milkshake or ice cream on the veranda overlooking the neighbouring pastures.

11 – 13 Lagoon Street, Bega NSW , Phone 02 6491 7762

Opening hours: 9am – 5pm daily

[heritagecentre@begacheese.com.au](mailto:heritagecentre@begacheese.com.au)

## DAY 15 14<sup>th</sup> November Sydney

Bega - Sydney

Distance: 400 km

Riding time: 5 hr



### Batemans Bay

While Batemans Bay is the largest on the coast south of Nowra, it maintains its small town atmosphere and welcomes its visitors with its fabulous estuary location, country hospitality and charm, an unspoilt natural environment. Batemans Bay and its neighbouring area boast some of the most spectacular and unspoiled coastline in New South Wales. You'll also have the chance to savour fresh and succulent seafood caught locally in some of the planet's cleanest waters. Our local Clyde River oysters are often hailed by connoisseurs as the best in the world.

### Nowra

Set inland on the Shoalhaven River between Shoalhaven Heads, Berry and Ulladulla, the town of Nowra is one of the largest on the NSW South Coast. The surrounding area is known for farming, with the fertile fields of Kangaroo Valley just minutes' drive from the north of Nowra. This makes for a town with access to great local produce which you'll often find in Nowra's restaurants, and great wineries nearby.



### Wollongong

Wollongong, informally referred to as "The Gong", is a seaside city located in the Illawarra region of New South Wales, Australia. Wollongong is noted for its heavy industry, its port activity and the quality of its physical setting, occupying a narrow coastal plain between an almost continuous chain of surf beaches and the cliff line of the rainforest-covered Illawarra escarpment. Wollongong is known for its two lighthouses. **Breakwater lighthouse** - has been inactive since 1974. It stands 12 metres (40 feet) high. The **Flagstaff Hill lighthouse** - is active. The white light spends 4.5 seconds on and 1.5 seconds off. The red lights are displayed over shallow water to the north and south. Wollongong is the only point on the eastern coast of Australia which has two lighthouses.

### Sea Cliff Bridge – Grand Pacific Drive

The Sea Cliff Bridge is a balanced cantilever bridge, The \$52 million bridge links the coastal villages of Coalcliff and Clifton. Featuring two lanes of traffic, a cycleway and a walkway, the Sea Cliff Bridge boasts spectacular views and is a feature of the scenic Lawrence Hargrave Drive. Construction of the Sea Cliff Bridge was commenced on 7 June 2004 and it was opened on 11 December 2005. The Sea Cliff Bridge replaced a section of Lawrence Hargrave Drive that was permanently closed in August 2003 due to regular rock falls.





Day 15 & 16

14<sup>th</sup> & 15<sup>th</sup> November Sydney

Ascot Motor Inn \*\*\*  
2.4 Km from Hornsby Depot  
18 Ingram Road, Wahroonga, NSW Ph: (02) 9487 3355  
Em: [info@ascotmotorinn.net.au](mailto:info@ascotmotorinn.net.au) <http://www.ascotmotorinn.net.au>  
Rooms from \$130 per night






Welcome Back

The Bikes		Pricing below based on the above four dates.	
	<b>Yamaha XVS 650</b> Leather side bags  Rental \$2000 Bond \$2000		<b>Yamaha XVS 1300</b> Leather side bags  Rental \$2000 Bond \$2000
	<b>BMW R1150 RT</b> Side Panniers Top Box  Rental \$2000 Bond \$2000		<b>Honda VFR 800</b> Side Panniers Ventura Bag  Rental \$2500 Bond \$2000
	<b>Triumph America</b> Leather saddle bags  Rental \$2500 Bond \$2000		<b>Yamaha FJR 1300</b> Side Panniers Top Box  Rental \$2500 Bond \$2000
	<b>BMW K1600 GTL</b> Side Panniers Top Box  Rental \$2600 Bond \$2500		<b>Ducati Multistrada 1200</b> Side Panniers Top Box  Rental \$3150 Bond \$2500
	<b>BMW S1000XR</b> Side Panniers Top Box  Rental \$3150 Bond \$2500		<b>BMW F650/800 GS</b> Side Panniers Top Box  Rental \$1800 Bond \$2000
	<b>BMW F800 GS</b> Side Panniers Top Box  Rental \$2000 Bond \$2500		<b>BMW R1200 GS</b> Side Panniers Top Box  Rental \$2000 Bond \$2500
	<b>BMW R1200 GS WC</b> Side Panniers Top Box  Rental \$2240 Bond \$2500		<b>Yamaha Tenere 1200</b> Side Panniers Top Box  Rental \$2000 Bond \$2500





## Ride Australia Bike Travel / Rental

	<b>Harley Heritage Softail</b> Leather side bags Rear Gear rack  Rental \$2600 Bond \$2500		<b>Harley Road King</b> Side Panniers Rear Gear Rack  Rental \$2800 Bond \$2500
	<b>Harley Ultra Classic</b> Side Panniers Top Box  Rental \$2900 Bond \$2500		

Very pleased to offer the SPECIAL package rental rates above for all IFMR members who would like to take part in the tour. This is a great saving of \$160-200 per bike, depending on the model.

All the above bikes have the minimum of leather saddle bags, the other have hard side panniers. Most of the tourers have a top case also. All included in rental rate.

The rental rate listed includes unlimited kms and your group discount.

The bond must be debited from credit card upon collection, this is refunded at bike return same condition.

Standard insurance excess is 2 x \$BOND. This can be reduced to a 1 x \$BOND excess for only \$16 per day. If there is an accident which is your fault.

If riding apparel is required, this can be supplied at a cost of \$60 per rider. Pre-booking of sizing will be required to ensure correct fitment on-site at depot.

A 20% deposit will be required to secure bike and tour. All bookings must be submitted and deposits paid by Monday 31/07/2017. Final payments of bond and rental will be completed 2 weeks prior to bike collection. Ensuring a fast release of bike at collection, so you can simply hope on and ride !!

Feel free to email Ride Australia Bike Travel [info@rabt.net.au](mailto:info@rabt.net.au) should you require further information or have questions regarding the above tour.

We look forward to getting you all on the road in 2017 !!!!



Ride Australia Bike Rental /

Travel

**MELBOURNE**

179 Peel St, North Melbourne, VIC

Ph: +61 (03) 9326 8676

E: [rentals@garnersmotorcycles.com.au](mailto:rentals@garnersmotorcycles.com.au)

[www.garnersmotorcycles.com.au](http://www.garnersmotorcycles.com.au)

**SYDNEY**

2/85 Hunter Lane, Hornsby,

NSW

1300 856 245

**BOOKING CONFIRMATION**

(Please fill in all details)

SURNAME:		FIRST NAME:	
STREET		SUBURB	
TOWN		STATE	
COUNTRY		ZIP/POSTAL CODE	
LICENCE #		EXPIRY	CLASS ( e.g LAMS, R)
DATE OF BIRTH		COUNTRY OF ISSUE	
EMAIL			
PHONE		MOBILE	

**RIDER GEAR REQUIRED**

**PILLION GEAR REQUIRED**

Helmet	<input type="checkbox"/> XS <input type="checkbox"/> S <input type="checkbox"/> M <input type="checkbox"/> L <input type="checkbox"/> XL <input type="checkbox"/> XXL	Helmet	<input type="checkbox"/> XS <input type="checkbox"/> S <input type="checkbox"/> M <input type="checkbox"/> L <input type="checkbox"/> XL <input type="checkbox"/> XXL
Gloves	<input type="checkbox"/> XS <input type="checkbox"/> S <input type="checkbox"/> M <input type="checkbox"/> L <input type="checkbox"/> XL <input type="checkbox"/> XXL	Gloves	<input type="checkbox"/> XS <input type="checkbox"/> S <input type="checkbox"/> M <input type="checkbox"/> L <input type="checkbox"/> XL <input type="checkbox"/> XXL
Jackets	<input type="checkbox"/> XS <input type="checkbox"/> S <input type="checkbox"/> M <input type="checkbox"/> L <input type="checkbox"/> XL <input type="checkbox"/> XXL <input type="checkbox"/> XXXL	Jackets	<input type="checkbox"/> XS <input type="checkbox"/> S <input type="checkbox"/> M <input type="checkbox"/> L <input type="checkbox"/> XL <input type="checkbox"/> XXL <input type="checkbox"/> XXXL
Pants	<input type="checkbox"/> XS <input type="checkbox"/> S <input type="checkbox"/> M <input type="checkbox"/> L <input type="checkbox"/> XL <input type="checkbox"/> XXL <input type="checkbox"/> XXXL	Pants	<input type="checkbox"/> XS <input type="checkbox"/> S <input type="checkbox"/> M <input type="checkbox"/> L <input type="checkbox"/> XL <input type="checkbox"/> XXL <input type="checkbox"/> XXXL
Boots	<input type="checkbox"/> 5 <input type="checkbox"/> 6 <input type="checkbox"/> 7 <input type="checkbox"/> 8 <input type="checkbox"/> 9 <input type="checkbox"/> 10 <input type="checkbox"/> 11 <input type="checkbox"/> 12	Boots	<input type="checkbox"/> 5 <input type="checkbox"/> 6 <input type="checkbox"/> 7 <input type="checkbox"/> 8 <input type="checkbox"/> 9 <input type="checkbox"/> 10 <input type="checkbox"/> 11 <input type="checkbox"/> 12

**BIKE / HIRE DETAILS**

**Other Options**

BIKE REQUESTED		Excess Reduction Full licence, over 21 \$16 per day	<input type="checkbox"/> YES
START DATE		Excess Reduction Learner/Probationary, under 21 \$24 per day	<input type="checkbox"/> YES
START TIME		Toll Pass \$10 per state	<input type="checkbox"/> Victoria <input type="checkbox"/> New South Wales
END DATE		<input type="checkbox"/> GPS \$10 per Day	
END TIME		<input type="checkbox"/> Early Pick Up \$25 (pick up day before after 3 pm)	

**ACCOMMODATION BOOKING DETAILS**

Are we booking your accommodation <input type="checkbox"/> Yes <input type="checkbox"/> No			
Number Of Guests	<input type="checkbox"/> 1 <input type="checkbox"/> 2 <input type="checkbox"/> More (please provide number)		
Number Of Rooms	<input type="checkbox"/> 1 <input type="checkbox"/> 2 <input type="checkbox"/> More (please provide number)		
Number Of Beds	<input type="checkbox"/> 1 <input type="checkbox"/> 2 <input type="checkbox"/> More (please provide number)		
<input type="checkbox"/> I will be needing accommodation for the entire 15 nights of the ride (if not indicate the nights you require accommodation)			
<input type="checkbox"/> 31 <sup>st</sup> Oct - Sydney	<input type="checkbox"/> 1 <sup>st</sup> Nov - Orange	<input type="checkbox"/> 2 <sup>nd</sup> Nov - Hay	<input type="checkbox"/> 3 <sup>rd</sup> Nov - Broken Hill
<input type="checkbox"/> 4 <sup>th</sup> Nov - Port Augusta	<input type="checkbox"/> 5 <sup>th</sup> Nov - Port Augusta	<input type="checkbox"/> 6 <sup>th</sup> Nov - Adelaide	<input type="checkbox"/> 7 <sup>th</sup> Nov - Adelaide
<input type="checkbox"/> 8 <sup>th</sup> Nov - Mount Gambier	<input type="checkbox"/> 9 <sup>th</sup> Nov - Warrnambool	<input type="checkbox"/> 10 <sup>th</sup> Nov - Ballarat	<input type="checkbox"/> 11 <sup>th</sup> Nov - Ballarat
<input type="checkbox"/> 12 <sup>th</sup> Nov - Sale	<input type="checkbox"/> 13 <sup>th</sup> Nov - Bega	<input type="checkbox"/> 14 <sup>th</sup> Nov - Sydney	

**PAYMENT DETAILS**

Select Payment Option. Bike Is Not Secured Until Payment Is Received

<input type="checkbox"/> VISA	<input type="checkbox"/> MASTER CARD	1 % merchant fee on both	<input type="checkbox"/> AMERICAN EXPRESS	2 % merchant fee
CARD NUMBER				
EXPIRY DATE	CCV NUMBER	3 digits on back		
<input type="checkbox"/> BANK TRANSFER BANKING DETAILS BANK: COMMONWEALTH AUSTRALIA BANK BSB NUMBER: 063 108 SWIFT CODE: CTBAAU2S BANK ADDRESS: 241 Dorset Road, Boronia, Vic, Australia				
PLEASE USE CUSTOMER NUMBER FROM QUOTE AS REFERENCE ACCOUNT NAME: GARNERS MOTORCYCLES ACCOUNT NUMBER: 1050 5768				

Every booking will have the \$200 promotional pack charge applied. Covering support vehicle / T-Shirt / Misc costs during the trip.